








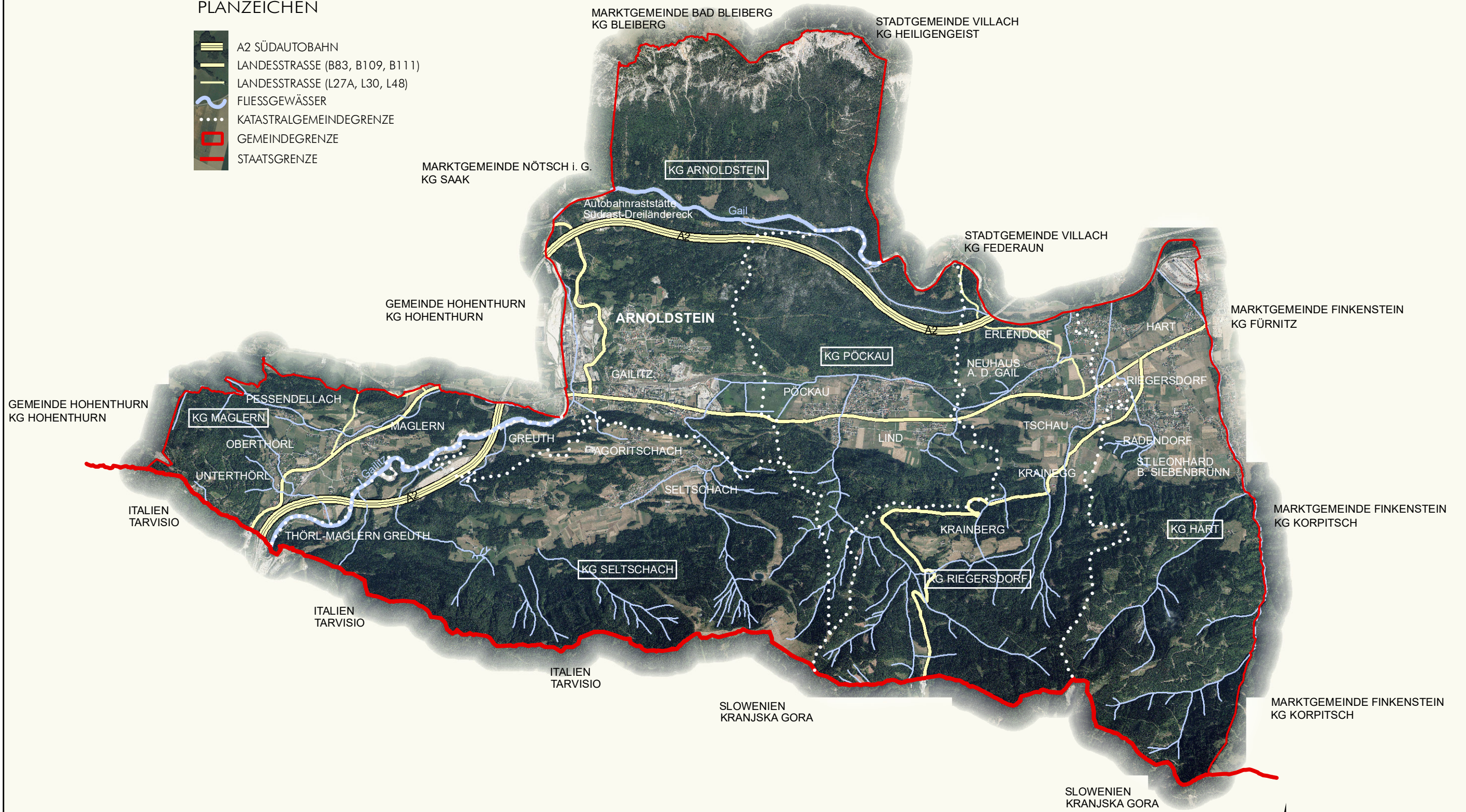


MARKTGEMEINDE ARNOLDSTEIN


ÜBERSICHTSKARTE

PLANZEICHEN

-  A2 SÜDBAHN
-  LANDESSTRASSE (B83, B109, B111)
-  LANDESSTRASSE (L27A, L30, L48)
-  FLIESSGEWÄSSER
-  KATASTRALGEMEINDEGRENZE
-  GEMEINDEGRENZE
-  STAATSGRENZE



M 1:50.000



KARTENGRUNDLAGE:
DIGITALES FARB-
ORTHO FOTO
QUELLE: 